




© Crown copyright and database rights 2018 Ordnance Survey 100049047.  
 Centre point X: 242055 Y: 62651 2,500 Sheet ref.: SX4262 10,000 Sheet ref.: SX46SW Scale 1:32000

Cornwall has been divided up into 40 areas which share similar landscape characteristics. These areas represent the next scale down from the large national areas and give us an overview of how landscapes change across the county. The character areas have been constructed by amalgamating Landscape Description Units with shared characteristics.

### Landscape Character Areas

-  CA 26 East Cornwall and Tamar Moorland Fringe
-  CA 27 Lower Tamar and Tavy Rivers
-  CA 29 Middle Tamar Valley